

**LAKE TAHOE TOUR  
LINCOLN HILLS SPORTS CAR GROUP**

**JUNE 19-20, 2019  
WEST SHORE OF LAKE TAHOE**

**COME AND ENJOY THE PRIVATE TOUR OF THE VIKINGSHOLM AT  
EMERALD BAY AND RECEPTION IN THE COURTYARD**

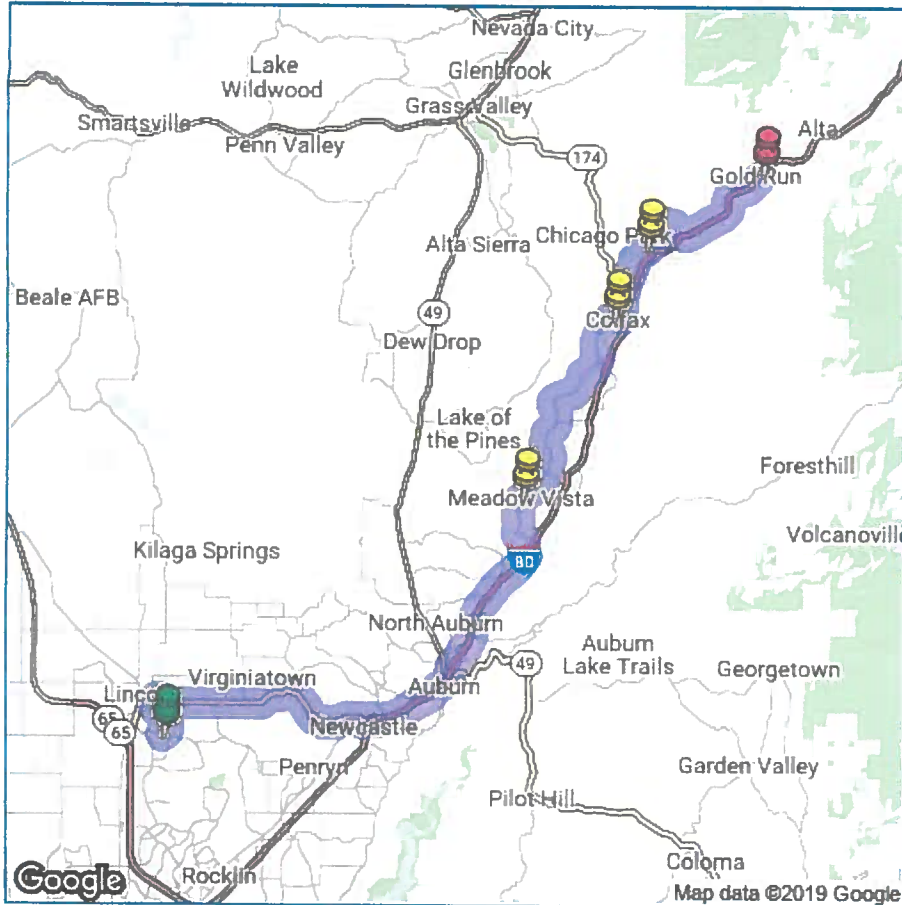
We are limited to **15** cars to drive and park down at Vikingsholm. Please call Rosie Songey (See LHSCG Roster) to reserve your spot on the Tour and then call Sunnyside Lodge to reserve a room. We could not reserve a block of rooms, so call 530-583-7200 to book your room at Sunnyside. We will be stopping here for a late lunch (1:00 PM) before continuing on to Emerald Bay.

The cost of the Special Vikingsholm Tour is \$100.00 per car.

Trip Hosts are: Rosie and Don Songey and Barbara and Pete Santana.



Reception in Courtyard



## Legend

- |                                     |  |
|-------------------------------------|--|
| Trip Origin/Stop Over/Destination   | Interstate, Transcanada/Autoroute            |
| Controlled Access, Secondary, Local | Canada Autoroute                             |
| Unpaved, Tunnel                     | US Highway, State Route, Provincial Route    |
| Ferry, Auto/Passenger               | Rest Area With/Without Facilities            |
| Construction                        | Service Plaza                                |
| Scenic Byway                        | Welcome Center                               |
| Gas, Food                           | Highway Interchange, Interchange With Number |
| AAA Approved Restaurants/Lodging    |  |

© 2019 AAA, GOOGLE

These directions are provided solely as a guideline. No representation is made or warranty given as to their content, route, practicability or efficiency. User assumes all risk of use. AAA and its suppliers assume no responsibility for any loss or delay from use.



From: **965 Orchard Creek Lane, Lincoln, CA**

To: **Gold Run Rest Area**

Total Distance: **42.3 miles**

Total Est. Time: **1 hr., 6 min.**

## Leg 1 Directions

**965 Orchard Creek Lane, Lincoln, CA**

**16888 Placer Hills Rd, Meadow Vista, CA 95722**

**Distance: 23.3 miles - Time: 32 min.**

PG 4

- Head east toward Orchard Creek Ln - Drive for 417 feet

- Turn right onto Orchard Creek Ln - Drive for 472 feet

- Turn right onto Del Webb Blvd - Drive for 0.2 miles

PG 5

- Turn left onto Sun City Blvd - Drive for 1.3 miles

- Turn right onto Ferrari Ranch Rd - Drive for 0.4 miles

PG 6-7

- Turn right onto CA-193 E - Drive for 9.4 miles

- Turn right to stay on CA-193 E - Drive for 0.2 miles

- Take the ramp on the left onto I-80 E - Drive for 2.8 miles

**Advisory**

>> Expect delays during summer weekends: I-80; between Sacramento and Truckee. Also during winter months.

- Keep left to stay on I-80 E - Drive for 6.1 miles

**Advisory**

>> Expect delays during summer weekends: I-80; between Sacramento and Truckee. Also during winter months.

PG 8

- Take exit 125 toward Meadow Vista/Clipper Gap - Drive for 0.2 miles

- Turn left onto Placer Hills Rd - Drive for 2.5 miles

## Leg 2 Directions

**16888 Placer Hills Rd, Meadow Vista, CA 95722**

**Rising Sun Street, Colfax, CA**

**Distance: 9.1 miles - Time: 16 min.**

- Head north on Placer Hills Rd toward Combie Rd - Drive for 6.8 miles



- Continue straight onto Tokayana Way - Drive for 2.1 miles
- Turn right onto Rising Sun Rd - Drive for 0.2 miles

**Leg 3 Directions**

**Rising Sun Street, Colfax, CA**  
**Rollins Lake Road, Colfax, CA**  
**Distance: 3.5 miles - Time: 7 min.**

- Head east on Rising Sun St toward Church St - Drive for 108 feet
- Slight right onto Church St - Drive for 0.2 miles
- Turn left onto S Main St - Drive for 0.5 miles
- Turn left onto CA-174 W - Drive for 0.9 miles

- Slight right onto Rollins Lake Rd - Drive for 1.9 miles

**Leg 4 Directions**

**Rollins Lake Road, Colfax, CA**  
**Gold Run Rest Area**  
**Distance: 6.5 miles - Time: 9 min.**

- Head northeast on Rollins Lake Rd - Drive for 2.3 miles
- Continue onto Magra Rd - Drive for 0.7 miles

**Construction**

>> Construction - delays possible: I-80; From north of Exit 135 in Colfax to south of Exit 140 in Magra

**Advisory**

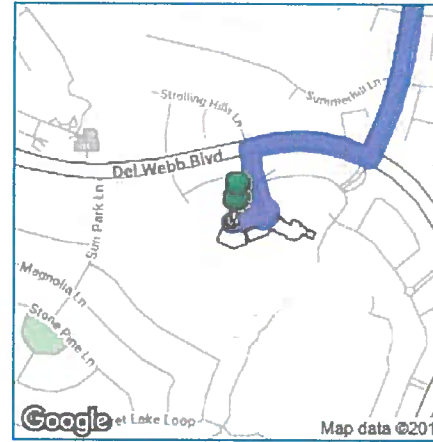
>> Expect delays during summer weekends: I-80; between Sacramento and Truckee. Also during winter months.

- Turn left - Drive for 102 feet
- Turn right to merge onto I-80 E - Drive for 3.3 miles

**Advisory**

>> Expect delays during summer weekends: I-80; between Sacramento and Truckee. Also during winter months.

- Take the exit toward Rest Area - Drive for 0.1 miles
- Continue onto Rest Area - Destination will be on the right - Drive for 246 feet



- Head east toward Orchard Creek Ln
- Drive for 417 feet



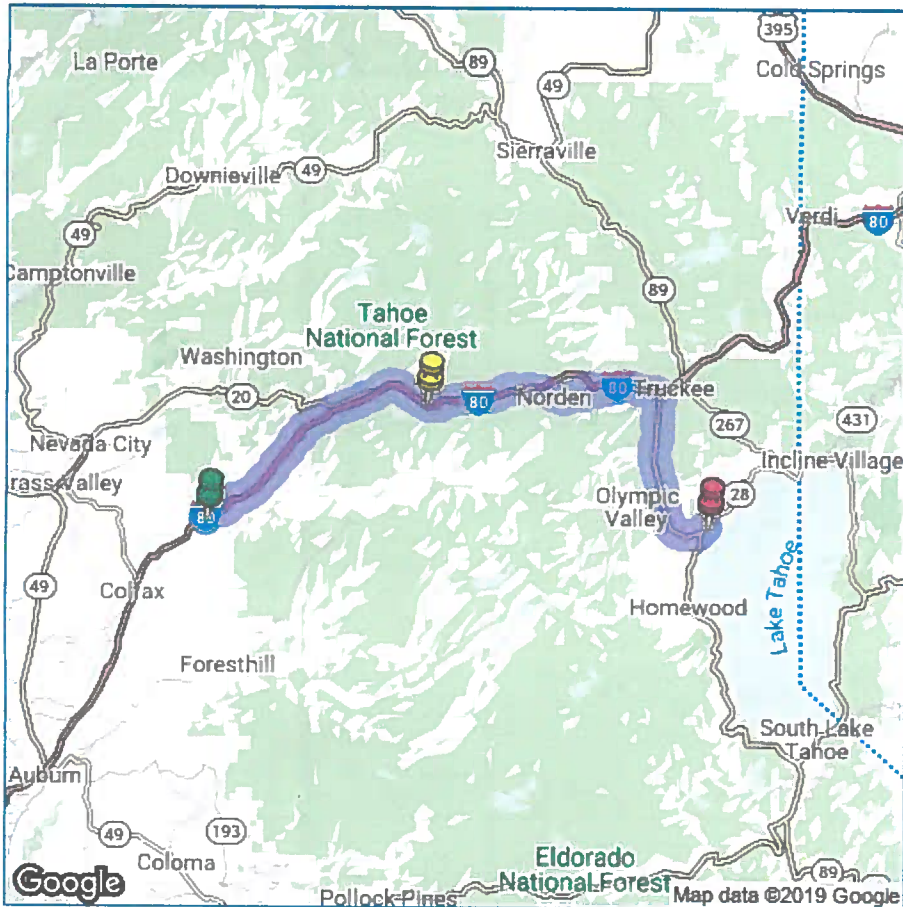
- ➔ Turn right onto Orchard Creek Ln
- Drive for 472 feet



- ➔ Turn right onto Del Webb Blvd
- Drive for 0.2 miles



# OVERVIEW MAP



## Legend

- Trip Origin/Stop Over/Destination
- Controlled Access, Secondary, Local
- Unpaved, Tunnel
- Ferry, Auto/Passenger
- Construction
- Scenic Byway
- Gas, Food
- AAA Approved Restaurants/Lodging
- Interstate, Transcanada/Autoroute
- Canada Autoroute
- US Highway, State Route, Provincial Route
- Rest Area With/Without Facilities
- Service Plaza
- Welcome Center
- Highway Interchange, Interchange With Number

© 2019 AAA, GOOGLE

These directions are provided solely as a guideline. No representation is made or warranty given as to their content, route, practicability or efficiency. User assumes all risk of use. AAA and its suppliers assume no responsibility for any loss or delay from use.



# OVERVIEW DIRECTIONS

From: **Gold Run Rest Area**  
 To: **Jake's On The Lake, North Lake Boulevard, Tahoe City,...**  
 Total Distance: **56.6 miles**  
 Total Est. Time: **1 hr., 28 min.**

## Leg 1 Directions

**Gold Run Rest Area**  
**Cisco Grove, CA**  
 Distance: **22.0 miles - Time: 25 min.**

PG 4

- Head northeast on Rest Area toward I-80 E - Drive for 0.2 miles
- Merge onto I-80 E - Drive for 21.2 miles

### Advisory

>> Expect delays during summer weekends: I-80; between Sacramento and Truckee. Also during winter months.

PG 5

- Take exit 165 toward Cisco Grove - Drive for 0.2 miles
- Turn left onto Cisco Rd - Drive for 0.2 miles
- Turn right onto Hampshire Rocks Rd - Destination will be on the left
- Drive for 0.2 miles

## Leg 2 Directions

**Cisco Grove, CA**  
**Jake's On The Lake, North Lake Boulevard, Tahoe City, CA**  
 Distance: **34.6 miles - Time: 1 hr., 2 min.**

PG 6

- Head southeast on Hampshire Rocks Rd toward Luken Way - Drive for 2.6 miles
- Slight left toward Donner Pass Rd - Drive for 0.1 miles
- Continue onto Donner Pass Rd - Drive for 16.6 miles
- Turn left to merge onto I-80 E toward Reno - Drive for 0.9 miles

### Advisory

>> Expect delays during summer weekends: I-80; between Sacramento and Truckee. Also during winter months.

PG 7

- Take exit 185 for CA-89 S toward Lake Tahoe - Drive for 0.2 miles



- At the traffic circle, take the 1st exit onto CA-89 S - Pass by 7-Eleven (on the right in 8.4 mi) - Drive for 13.6 miles

- Continue onto N Lake Blvd - Drive for 0.5 miles

- Turn right - Drive for 292 feet

- Turn left - Destination will be on the right - Drive for 180 feet

**MANEUVER MAPS**  
On Page: 21.6 mi (0:24)



Head northeast on Rest Area toward I-80 E

-Drive for 0.2 miles



Merge onto I-80 E

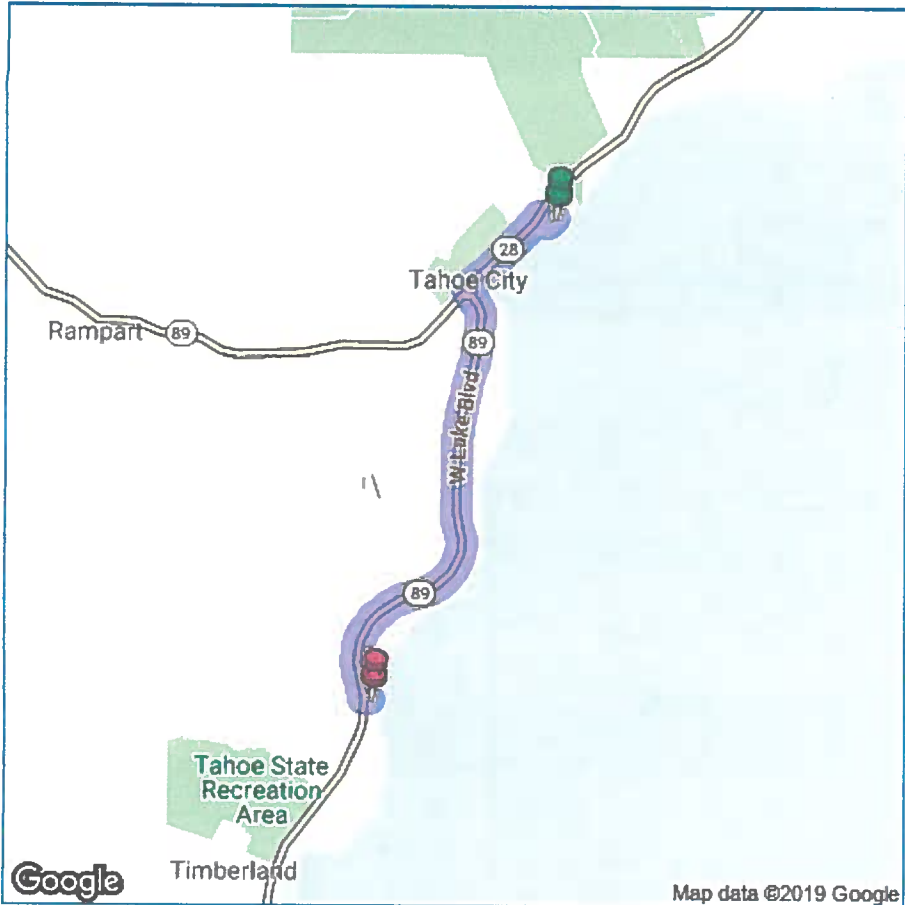
-Drive for 21.2 miles



Take exit 165 toward Cisco Grove

-Drive for 0.2 miles

# OVERVIEW MAP



## Legend

- Trip Origin/Stop Over/Destination
- Controlled Access, Secondary, Local
- Unpaved, Tunnel
- Ferry, Auto/Passenger
- Construction
- Scenic Byway
- Gas, Food
- AAA Approved Restaurants/Lodging
- Interstate, Transcanada/Autoroute
- Canada Autoroute
- US Highway, State Route, Provincial Route
- Rest Area With/Without Facilities
- Service Plaza
- Welcome Center
- Highway Interchange, Interchange With Number

© 2019 AAA, GOOGLE

These directions are provided solely as a guideline. No representation is made or warranty given as to their content, route, practicability or efficiency. User assumes all risk of use. AAA and its suppliers assume no responsibility for any loss or delay from use.



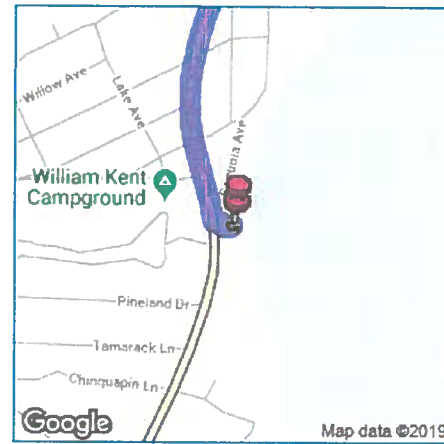
# OVERVIEW DIRECTIONS

From: **Jake's On The Lake, North Lake Boulevard, Tahoe...**  
 To: **1850 West Lake Boulevard, Tahoe City, CA**  
 Total Distance: **2.9 miles**  
 Total Est. Time: **7 min.**

## Directions

- Head southwest toward N Lake Blvd - Drive for 180 feet
- Turn right toward N Lake Blvd - Drive for 292 feet
- Turn left onto N Lake Blvd - Drive for 0.5 miles
- Turn left onto W Lake Blvd - Drive for 2.2 miles
- Turn left - Destination will be on the right - Drive for 174 feet





You've arrived at your destination.